Project Site Map

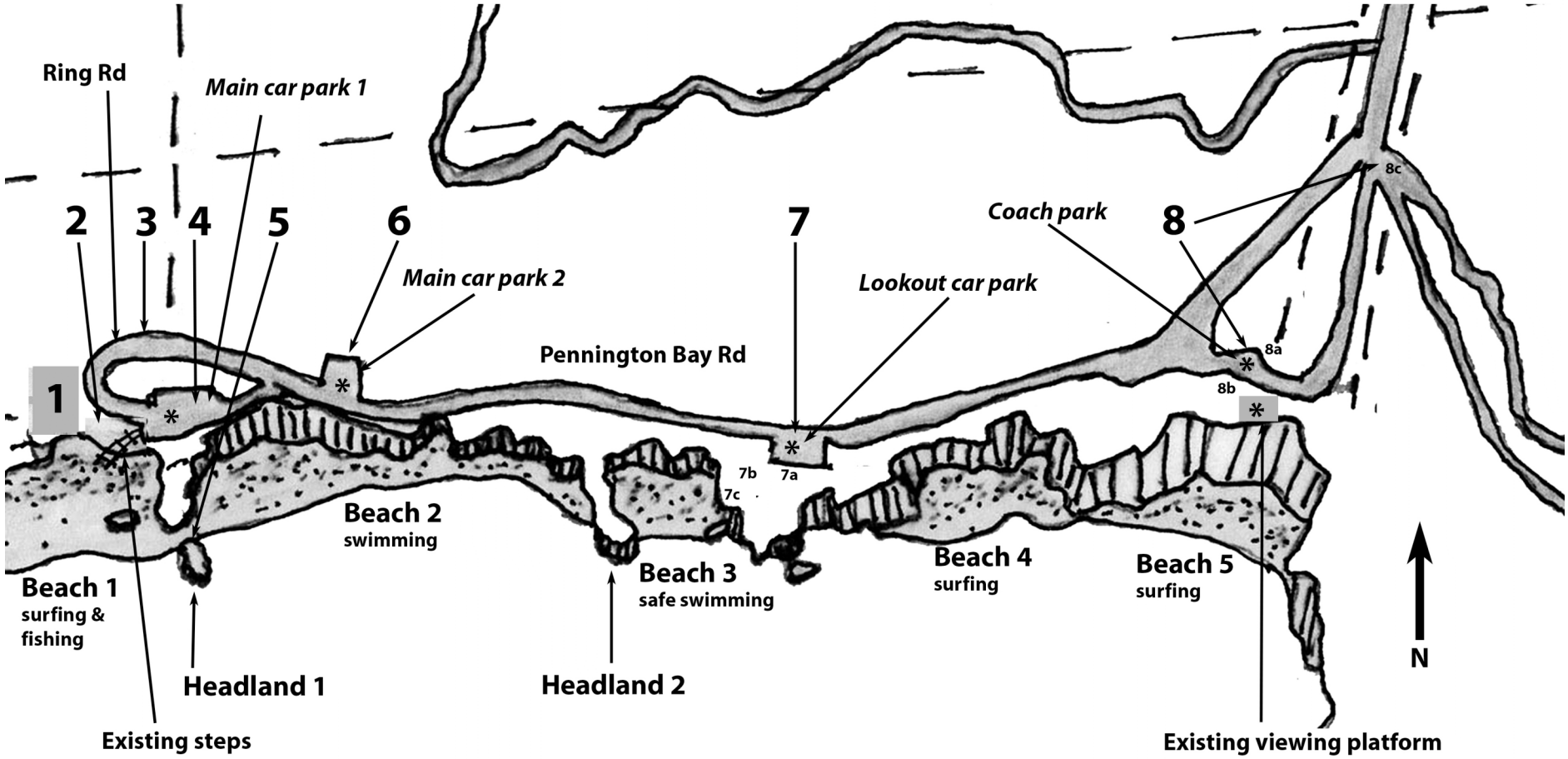

* = **9** = Install interpretive sign

0 100 200 300

metres

For key to numbered on ground works, see attached list (page 9)

Main Car Park Area

(carpark (1) and (2) subset)

No 4, 2 on-ground works.
3 + 6

North

Scale:

Couldn't draw this to scale very easily but have put in measurements.

Legend

—x—x— fencing (proposed)

wheel stops. (")

revegetation (")

---- existing carpark

existing vegetation

viewing platform (proposed)

post and rail (proposed)

R recycling station (to be determined)

coastal reserve

steep sand dunes

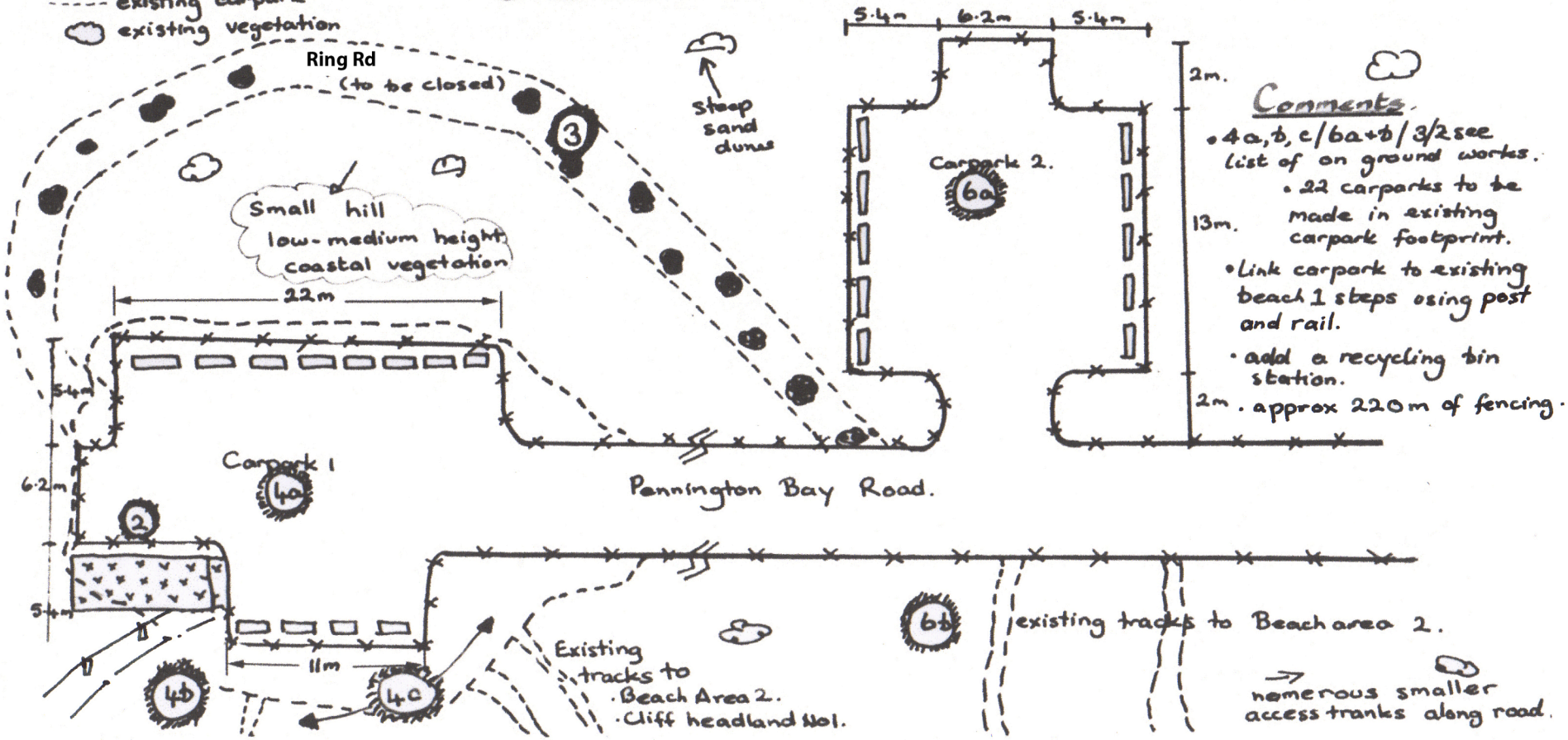

Comments.

- 4a, b, c / 6a + b / 3 / 2 see list of on ground works.
- 22 carparks to be made in existing carpark footprint.
- Link carpark to existing beach 1 steps using post and rail.
- add a recycling bin station.
- approx 220m of fencing.

COACH PARKING

No 8. – ON GROUND WORKS

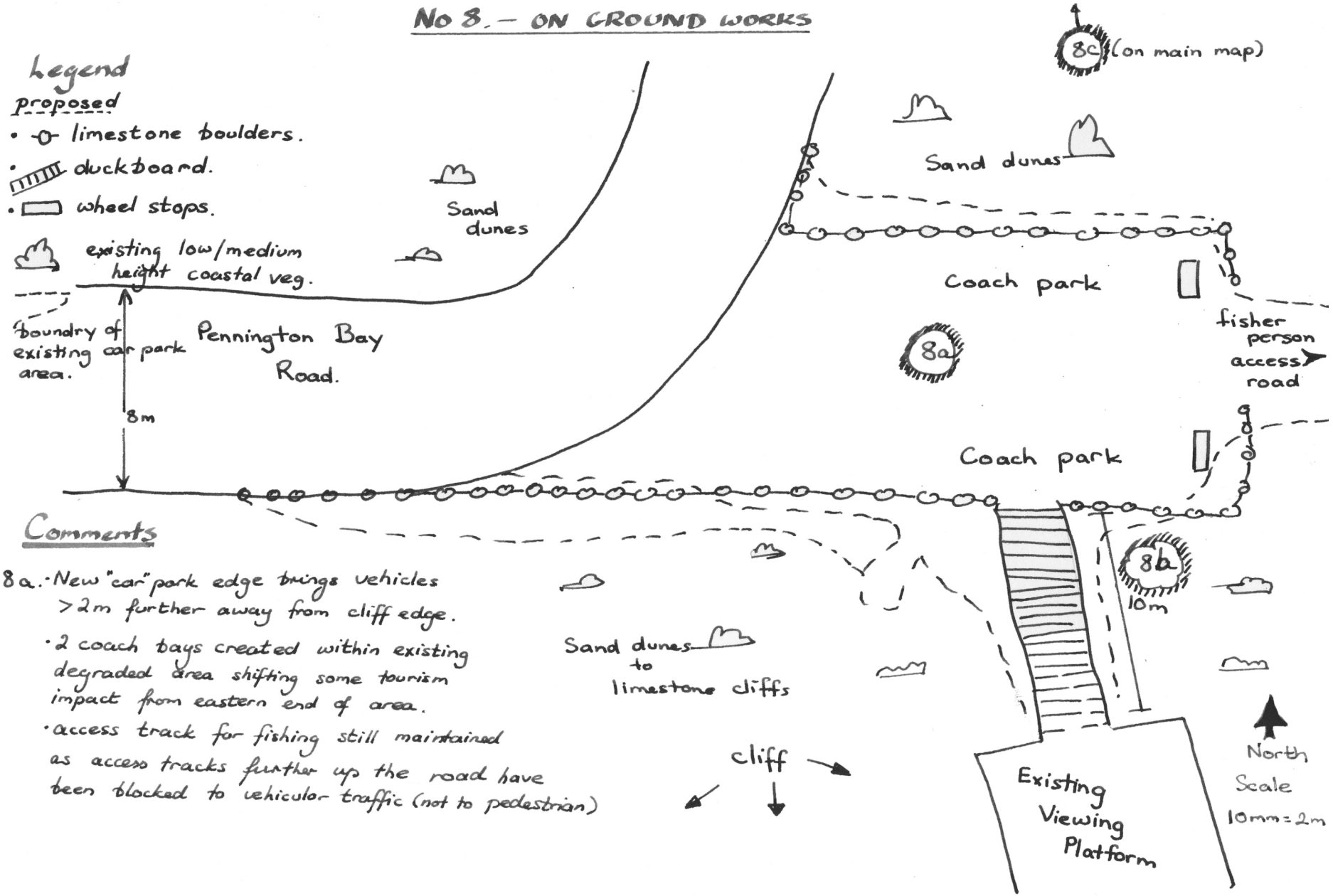

Comments

8a. · New "car" park edge brings vehicles >2m further away from cliff edge.

· 2 coach bays created within existing degraded area shifting some tourism impact from eastern end of area.

· access track for fishing still maintained as access tracks further up the road have been blocked to vehicular traffic (not to pedestrian)

LOOKOUT CARPARK

No 7. ON-GROUND WORKS.

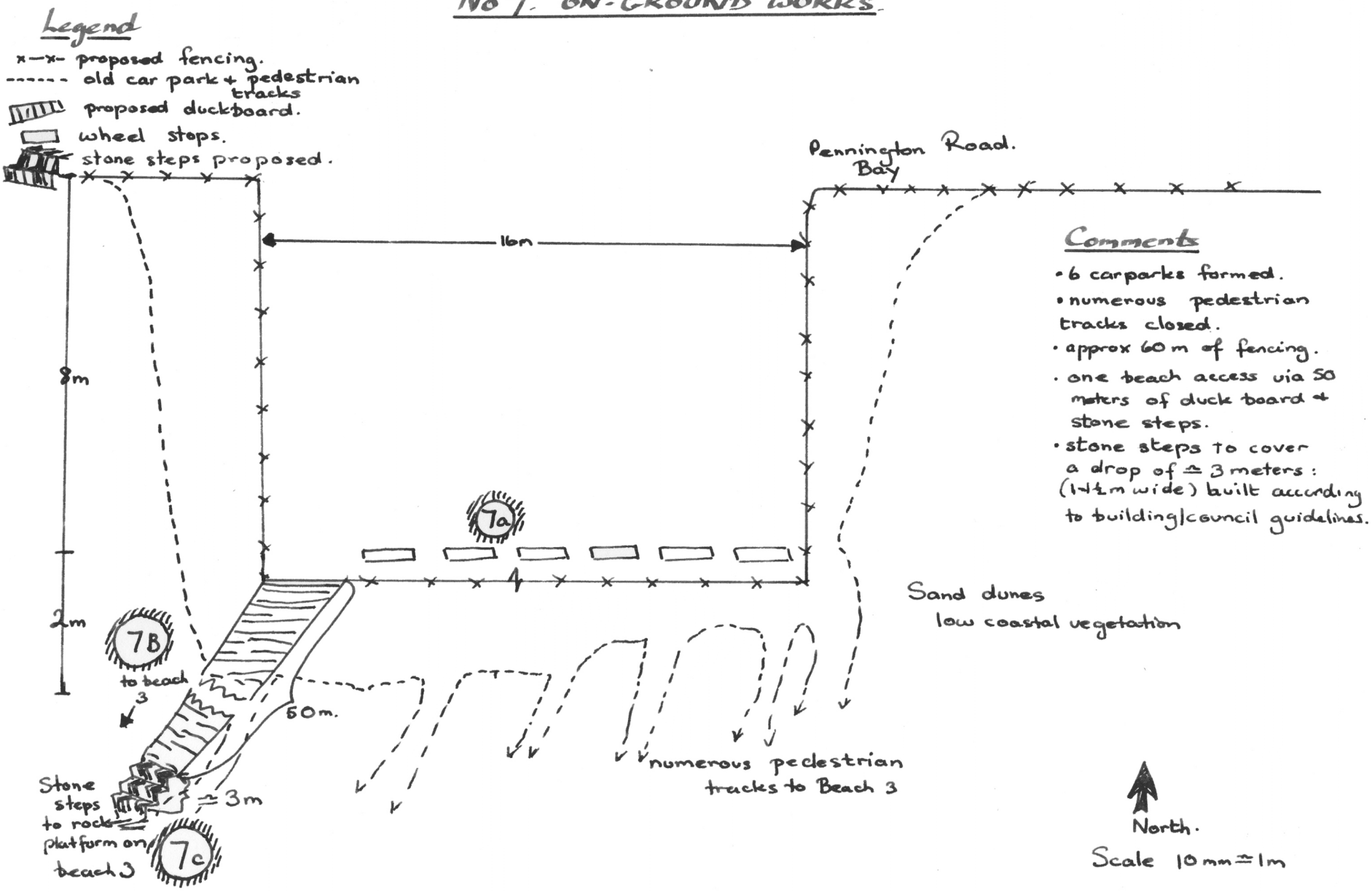

Comments

- 6 carparks formed.
- numerous pedestrian tracks closed.
- approx 60 m of fencing.
- one beach access via 50 meters of duck board + stone steps.
- stone steps to cover a drop of ≃ 3 meters: (1½m wide) built according to building/council guidelines.